

Polní cesta Na Zumru



Charakteristické příčné řezy SO-02

M 1 : 100/100

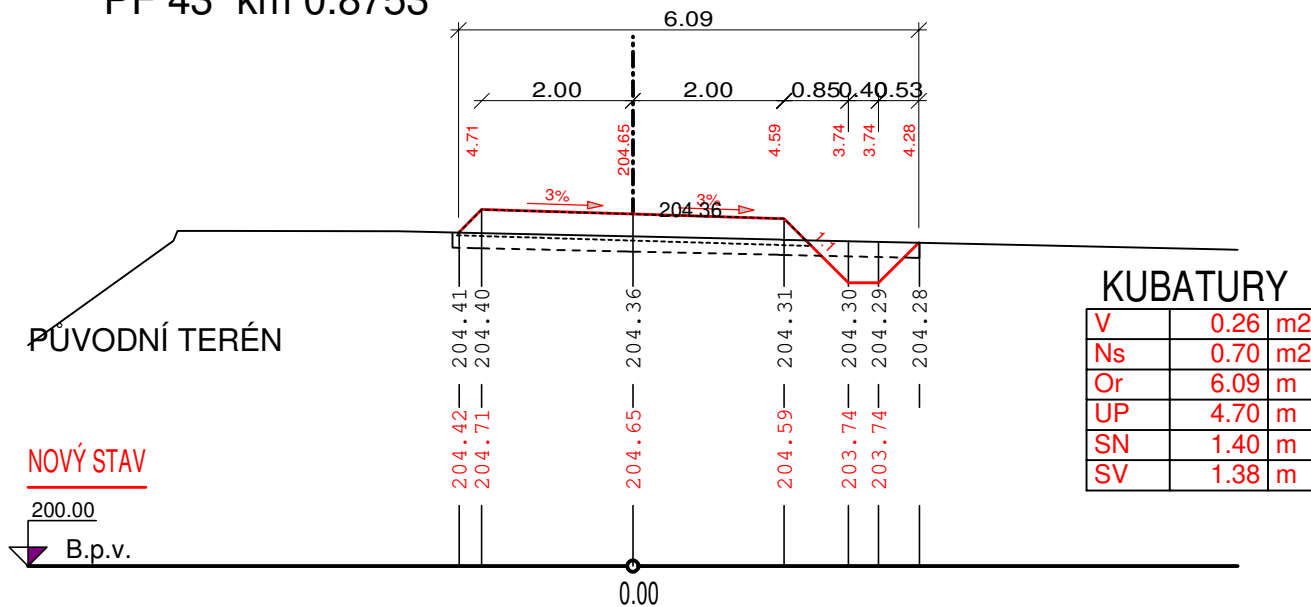
PF 43 - 45.....	1
PF 46 - 48.....	2
PF 49 - 51.....	3
PF 52 - 54.....	4
PF 55 - 57.....	5
PF 58 - 60.....	6
PF 61 - 63.....	7
PF 64 - 66.....	8
PF 67 - 69.....	9
PF 70 - 72.....	10

Polohopisný systém:

Výškopisný systém:

Vedoucí projektant:	Kreslil:	Zodpovědný projektant:	 REGIOPROJEKT BRNO Projektová a inženýrská činnost v oboru stavby vodního, lesního hospodářství a krajinného inženýrství U Svitavy 2, 618 00 Brno IČ: 00220078 tel.: 606 033 120	
Ing. Petr Marčák	Ing. Petr Chytka	Ing. Petr Marčák		
				
Stavebník: Obec Otnice			U Svitavy 2, 618 00 Brno IČ: 00220078 tel.: 606 033 120	
K.ú.: Otnice	Kraj: Jihomoravský kraj		Formát:	13 x A4
Název akce / stavebního objektu: <h2>Polní cesta Na Zumru</h2>			Datum:	11/2021
			Stupeň PD:	DPS
			Archivační č.:	19036-14XC-CP
Obsah: <h2>Charakteristické příčné řezy SO-02</h2>			Měřítko:	Výkres číslo:
			1 : 100/100	D.2.3.b.

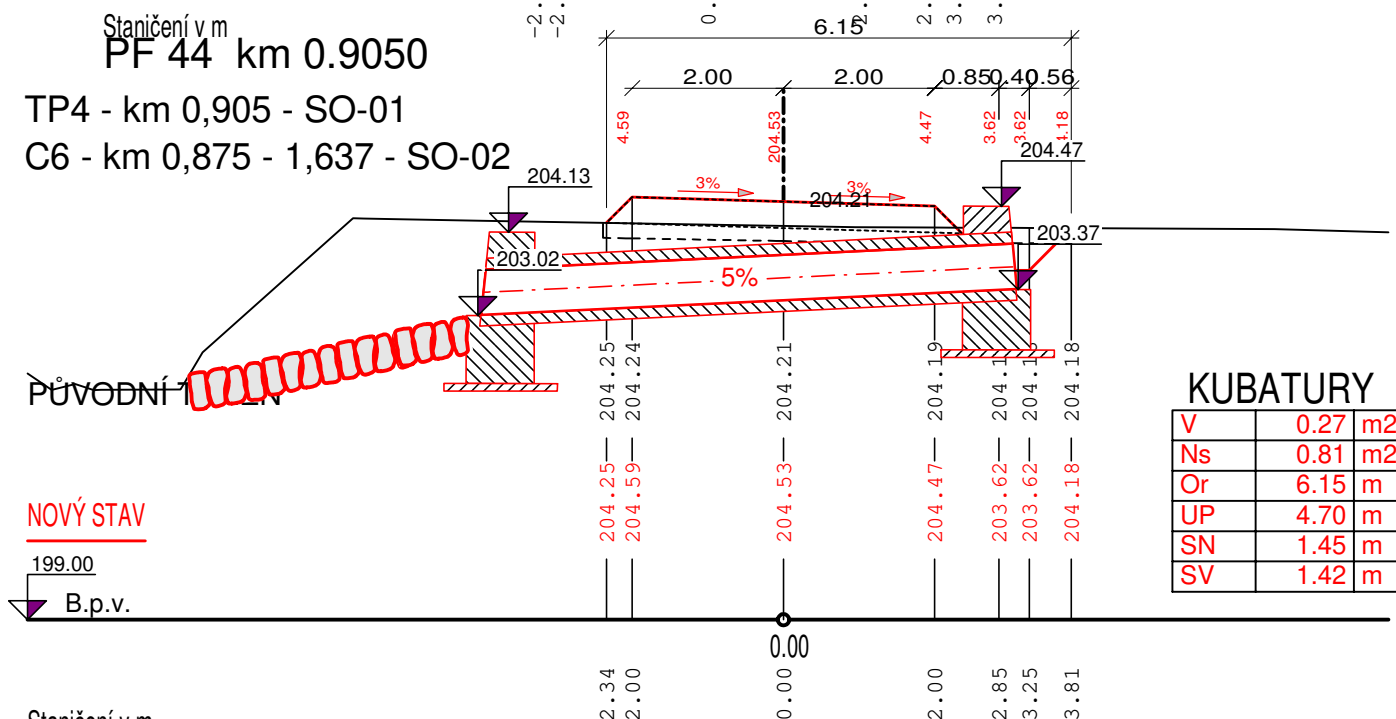
PF 43 km 0.8753



KUBATURY

V	0.26	m ²
Ns	0.70	m ²
Or	6.09	m
UP	4.70	m
SN	1.40	m
SV	1.38	m

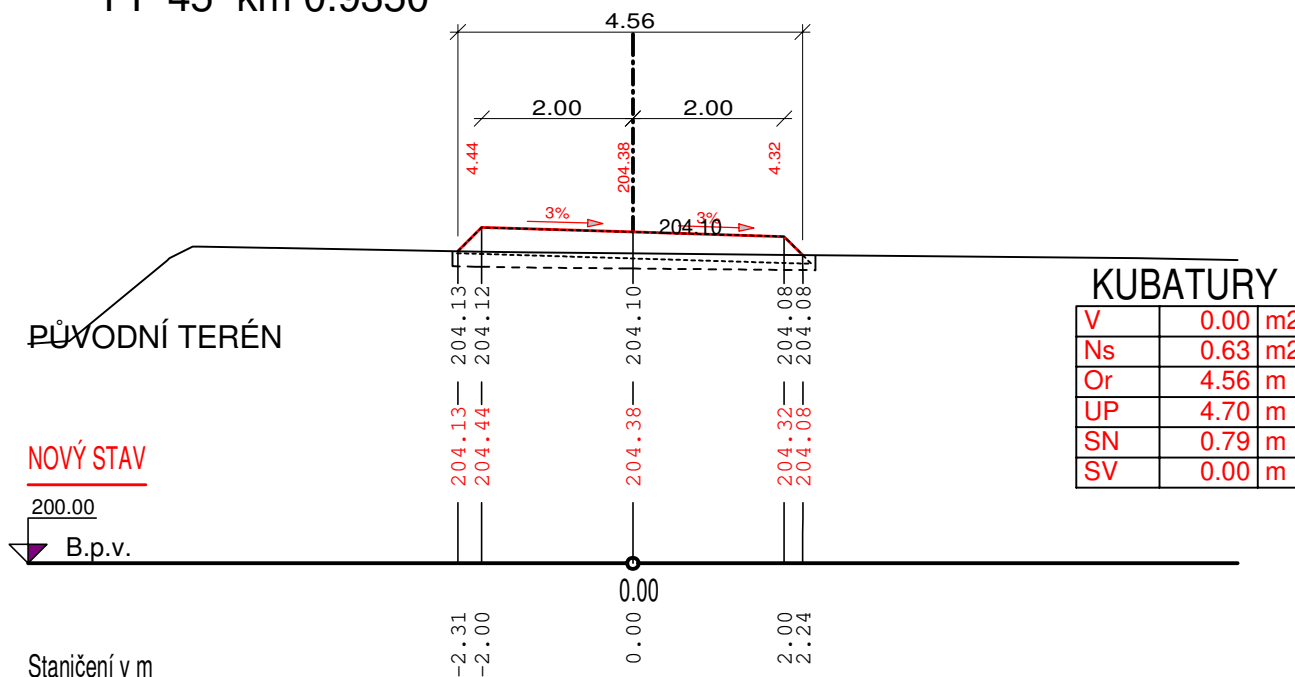
Staničení v m
PF 44 km 0.9050
TP4 - km 0,905 - SO-01
C6 - km 0,875 - 1,637 - SO-02



KUBATURY

V	0.27	m ²
Ns	0.81	m ²
Or	6.15	m
UP	4.70	m
SN	1.45	m
SV	1.42	m

Staničení v m
PF 45 km 0.9350



KUBATURY

V	0.00	m ²
Ns	0.63	m ²
Or	4.56	m
UP	4.70	m
SN	0.79	m
SV	0.00	m

PF 47 km 0.9950

4.63

2.00 2.00

4.29 4.17

204.23 203.92 204.23

3% 3%

203.96 203.95 203.92 203.88 203.88

203.96 204.29 204.23 204.17 203.88

200.00

B.p.v.

Staničení v m

PF 47 km 0.9950

4.44

KUBATURY

V	0.00	m ²
Ns	0.80	m ²
Or	4.63	m
UP	4.70	m
SN	0.89	m
SV	0.00	m

PŮVODNÍ TERÉN

NOVÝ STAV

200.00

B.p.v.

Staničení v m

PF 47 km 0.9950

4.44

2.00

2.00

4.15

4.03

204.09

203.87

3%

203.91

203.92

203.81

203.82

203.82

203.81

204.03

204.09

203.91

203.92

203.81

203.82

203.81

203.82

0.00

0.00

2.00

2.21

4.56

KUBATURY

V	0.00	m ²
Ns	0.32	m ²
Or	4.44	m
UP	4.70	m
SN	0.63	m
SV	0.00	m

PF 48 km 1.0250

PŮVODNÍ TERÉN

NOVÝ STAV

199.00

B.p.v.

Staničení v m

4.56

2.00

2.00

4.00

203.94

203.65

3%

3%

3.88

203.72

203.71

203.65

203.60

203.60

203.72

204.00

203.94

203.88

203.60

-2.28

-2.00

0.00

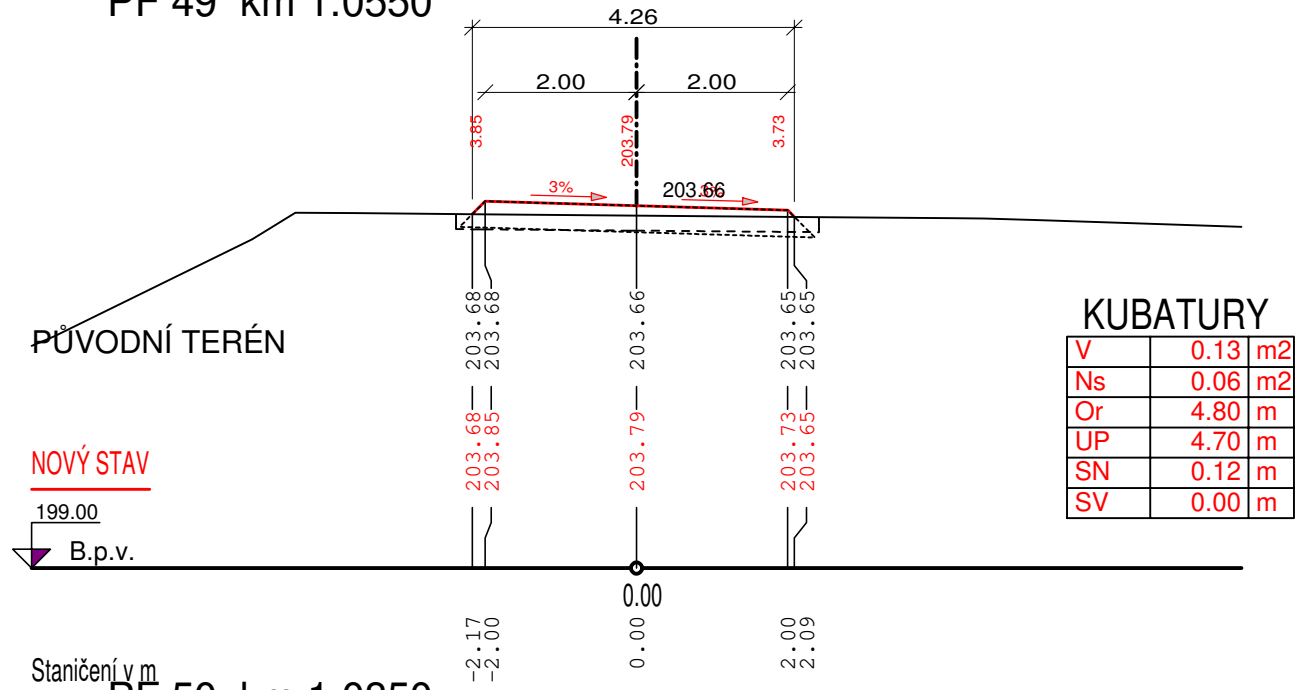
2.00

2.28

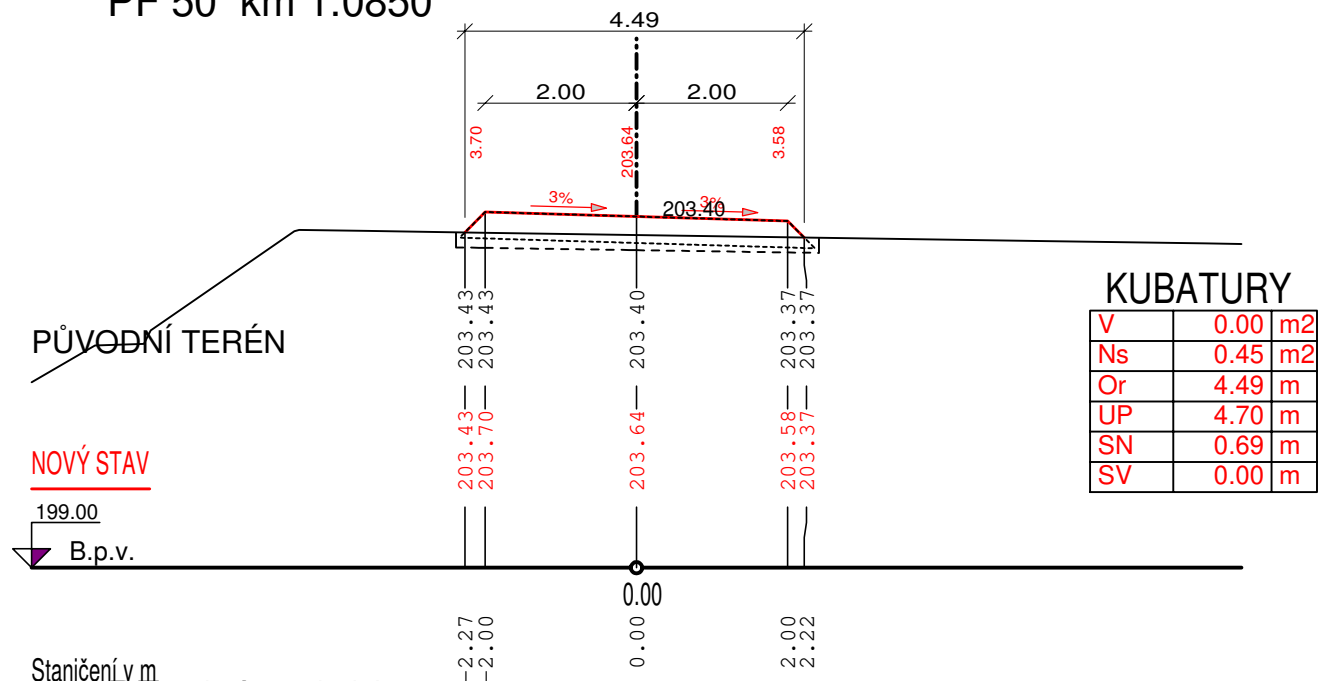
KUBATURY

V	0.00	m²
Ns	0.66	m²
Or	4.56	m
UP	4.70	m
SN	0.79	m
SV	0.00	m

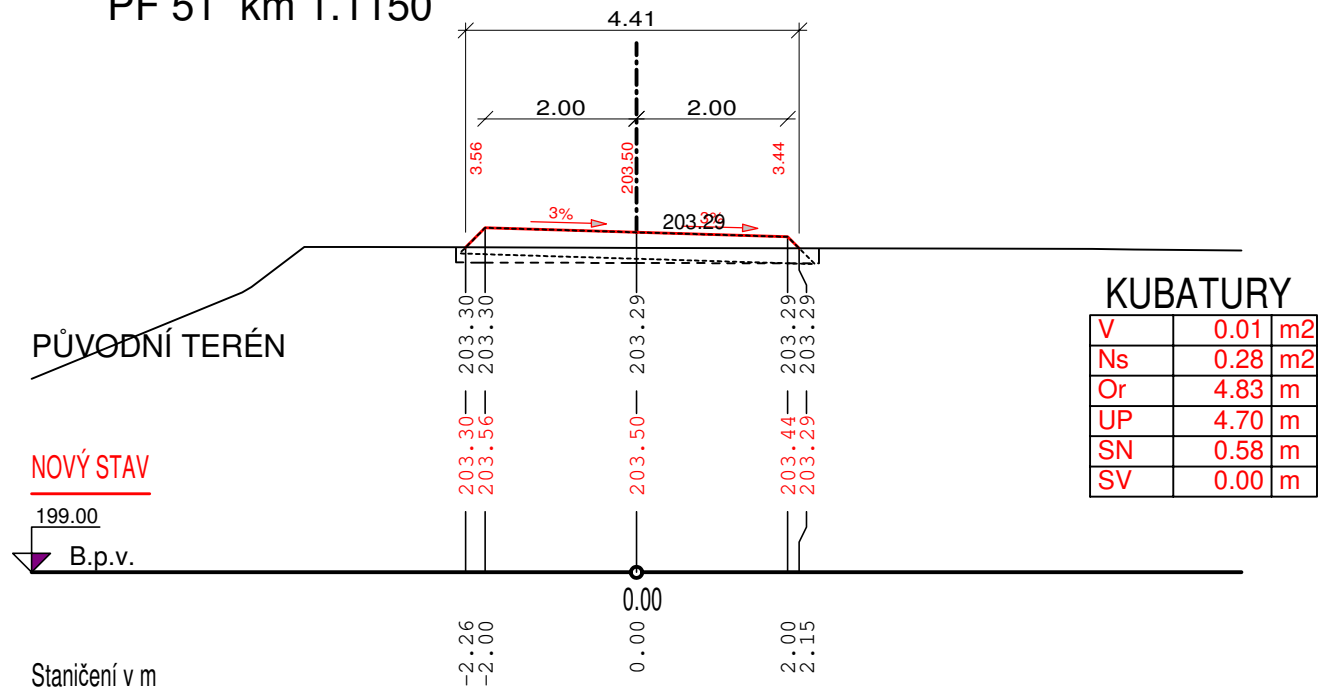
PF 49 km 1.0550



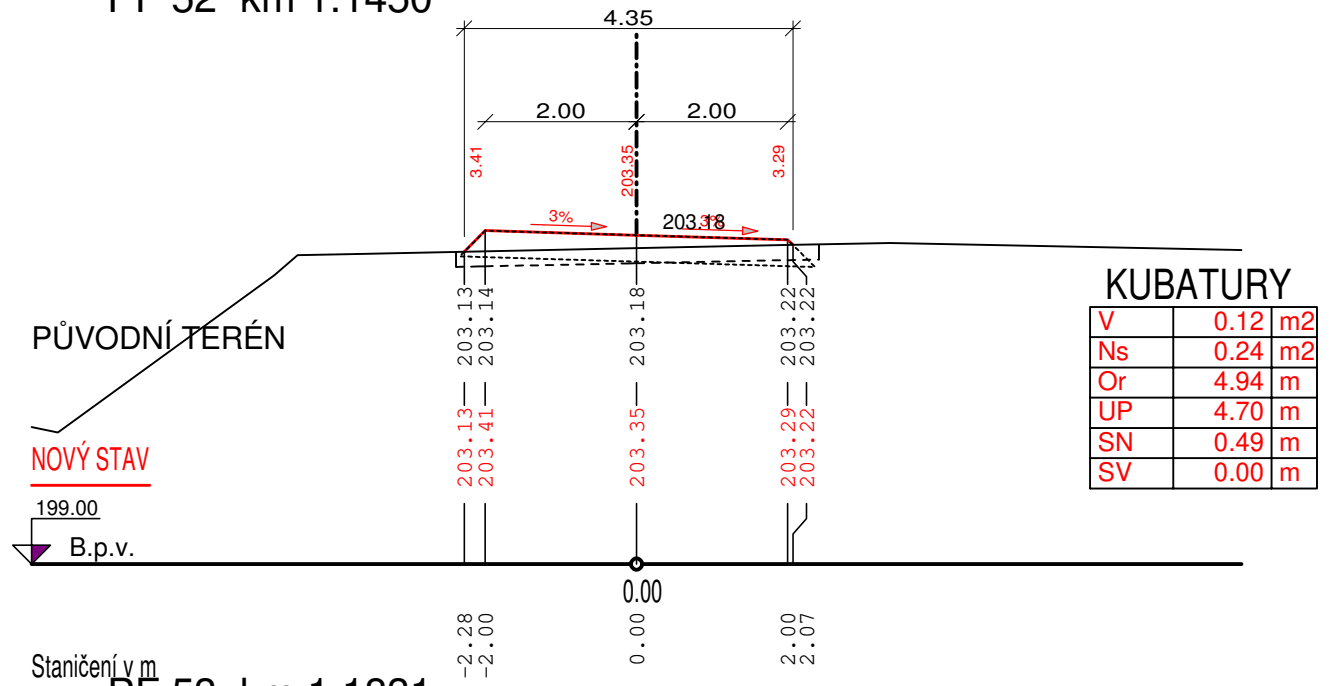
PF 50 km 1.0850



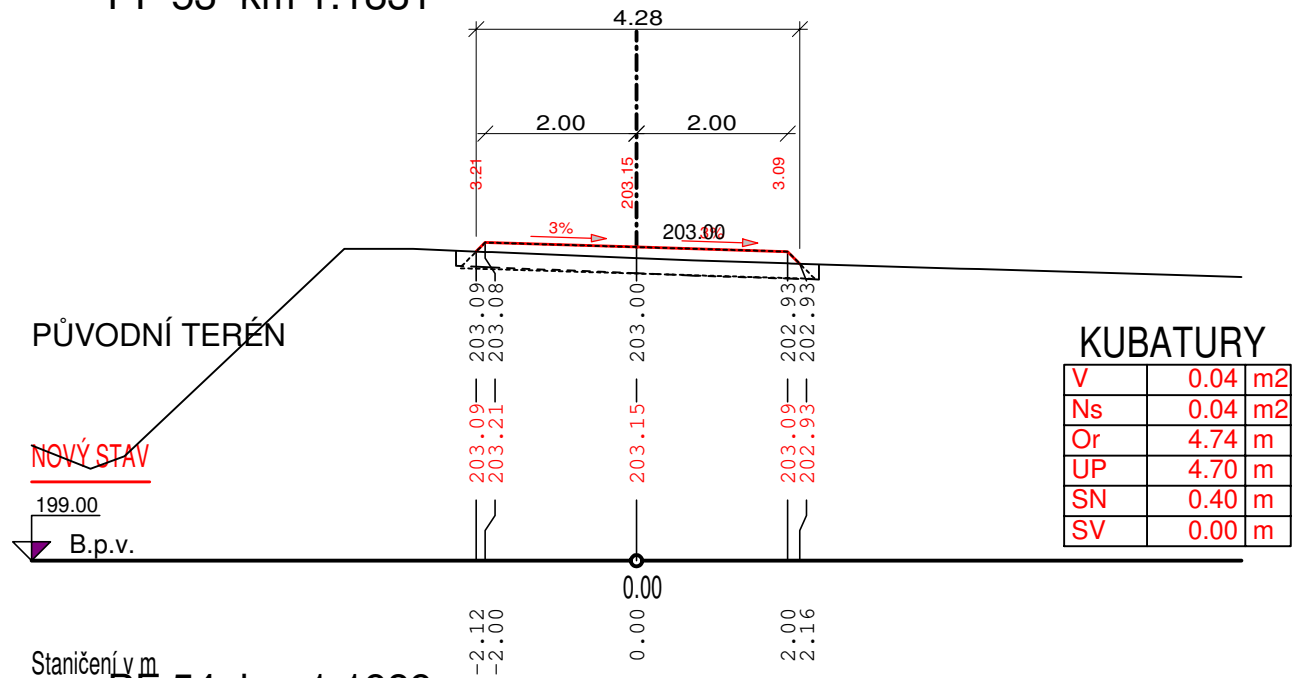
PF 51 km 1.1150



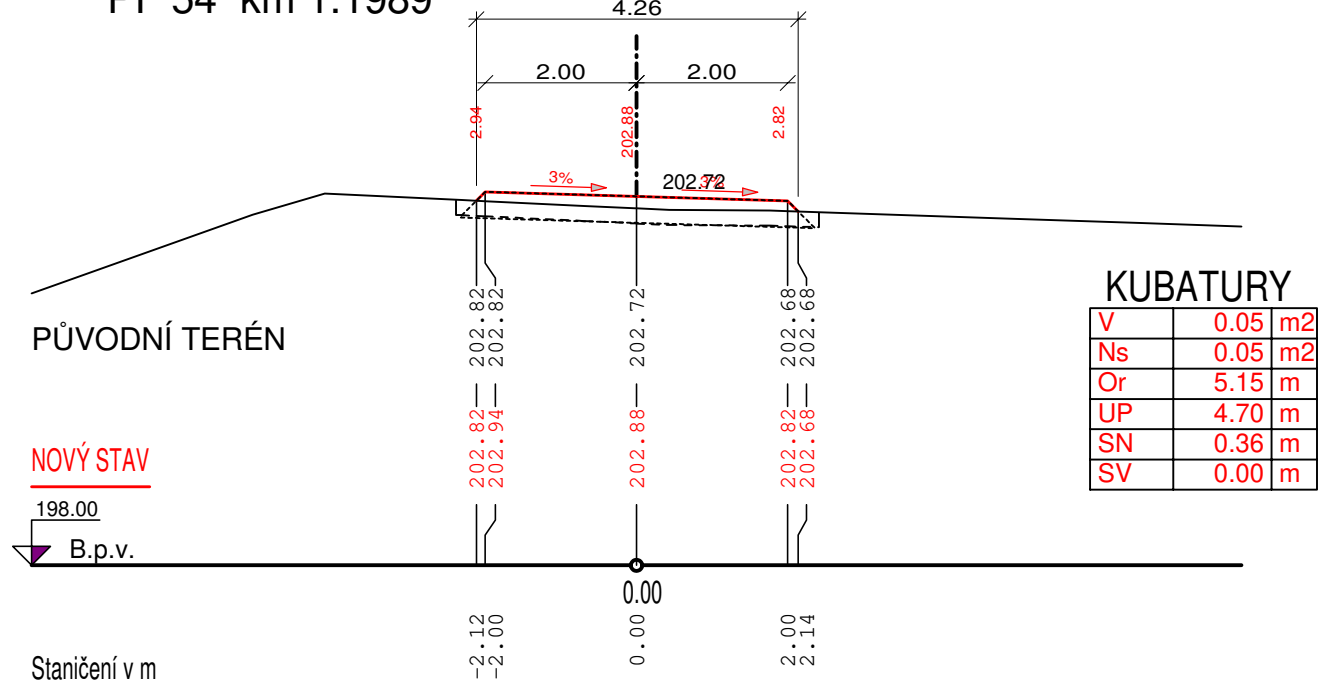
PF 52 km 1.1450



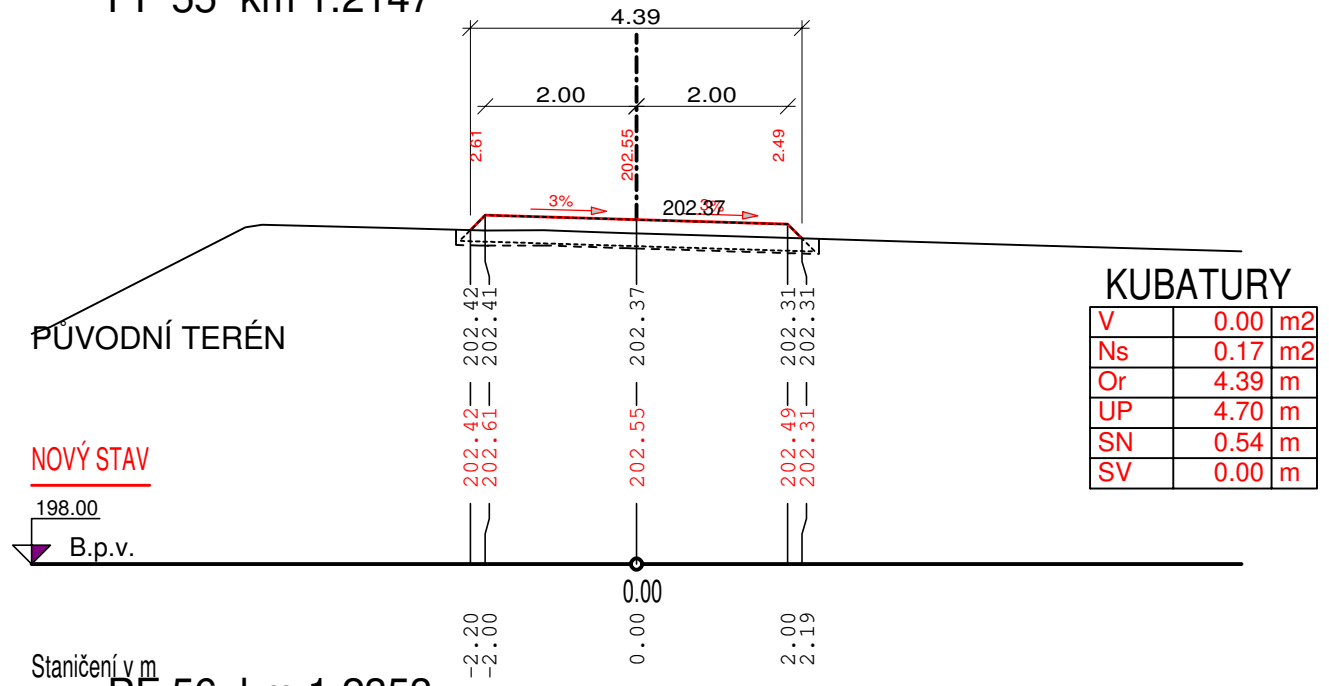
PF 53 km 1.1831



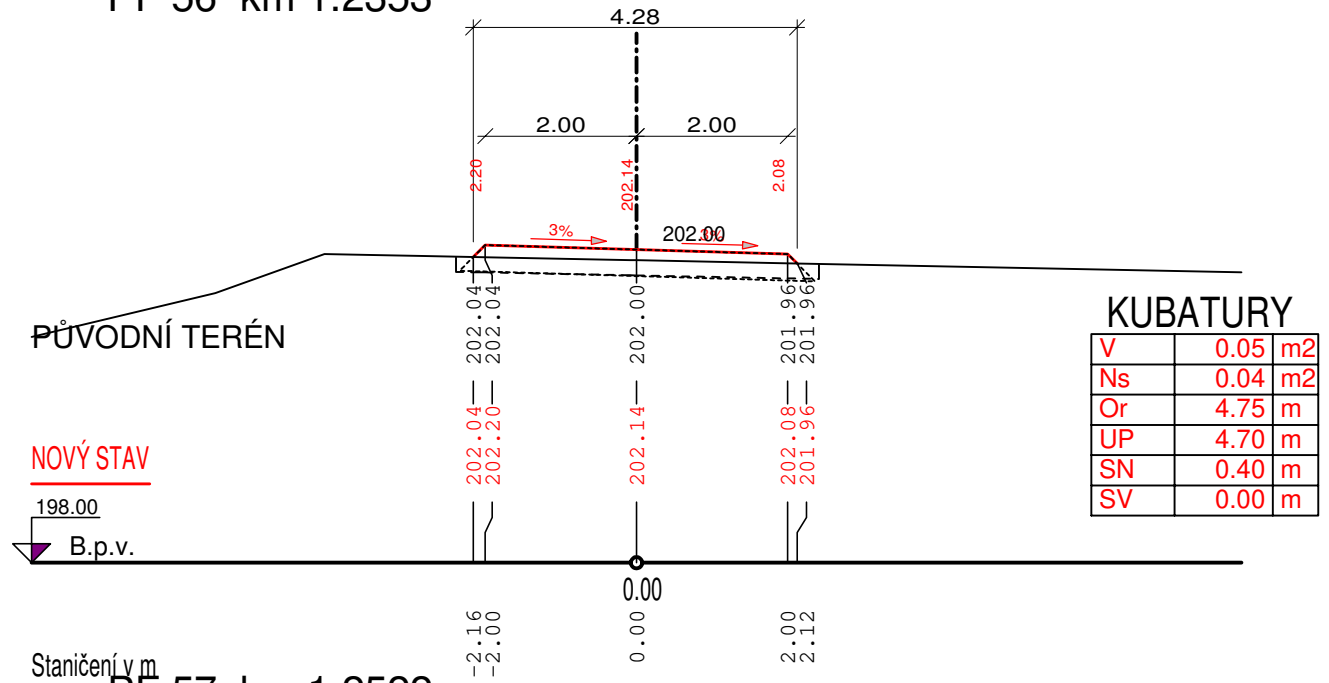
PF 54 km 1.1989



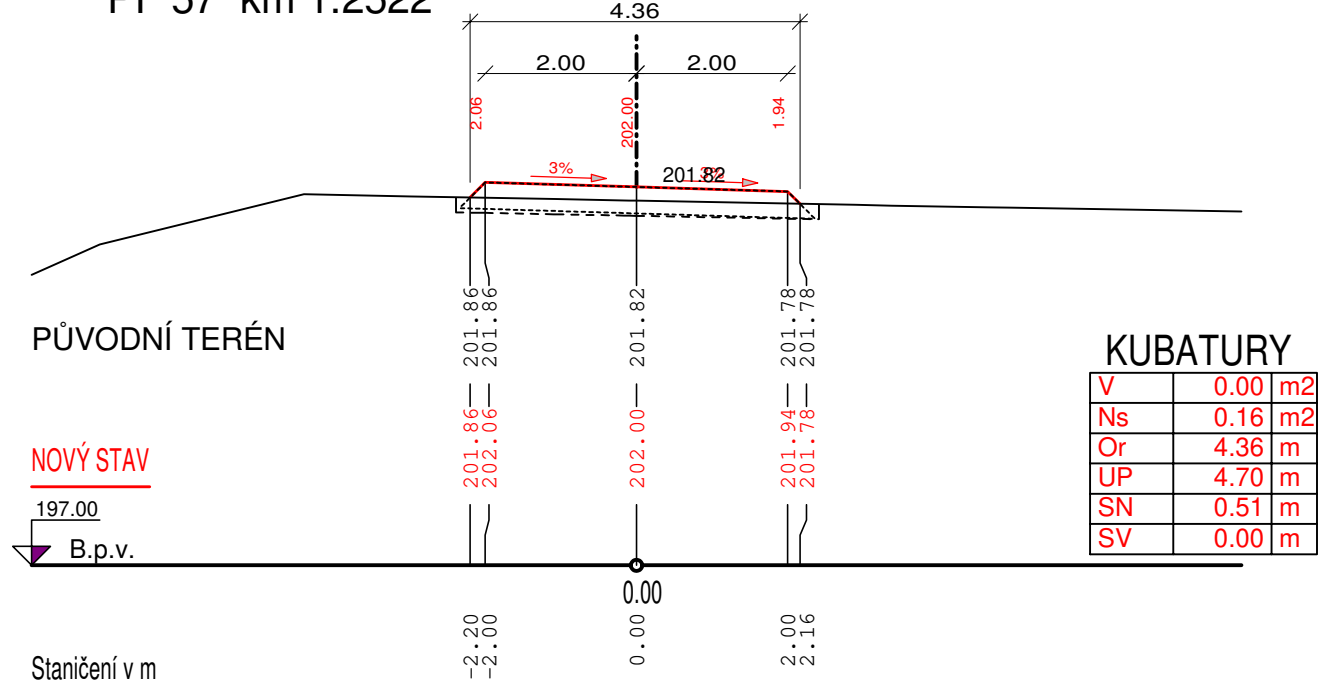
PF 55 km 1.2147



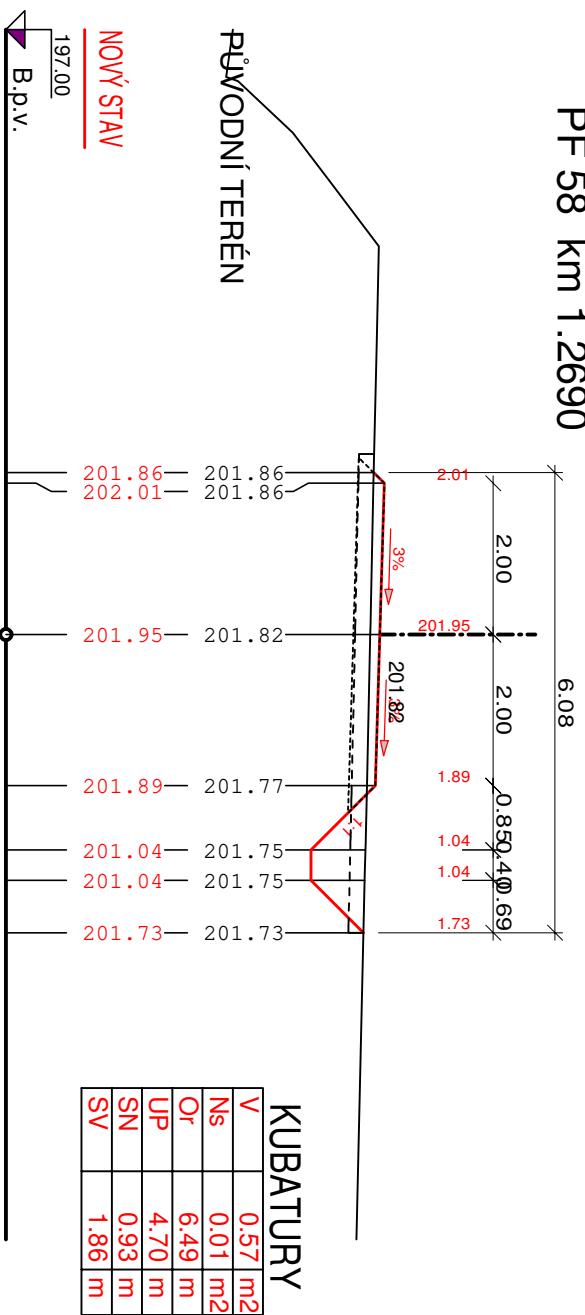
PF 56 km 1.2353



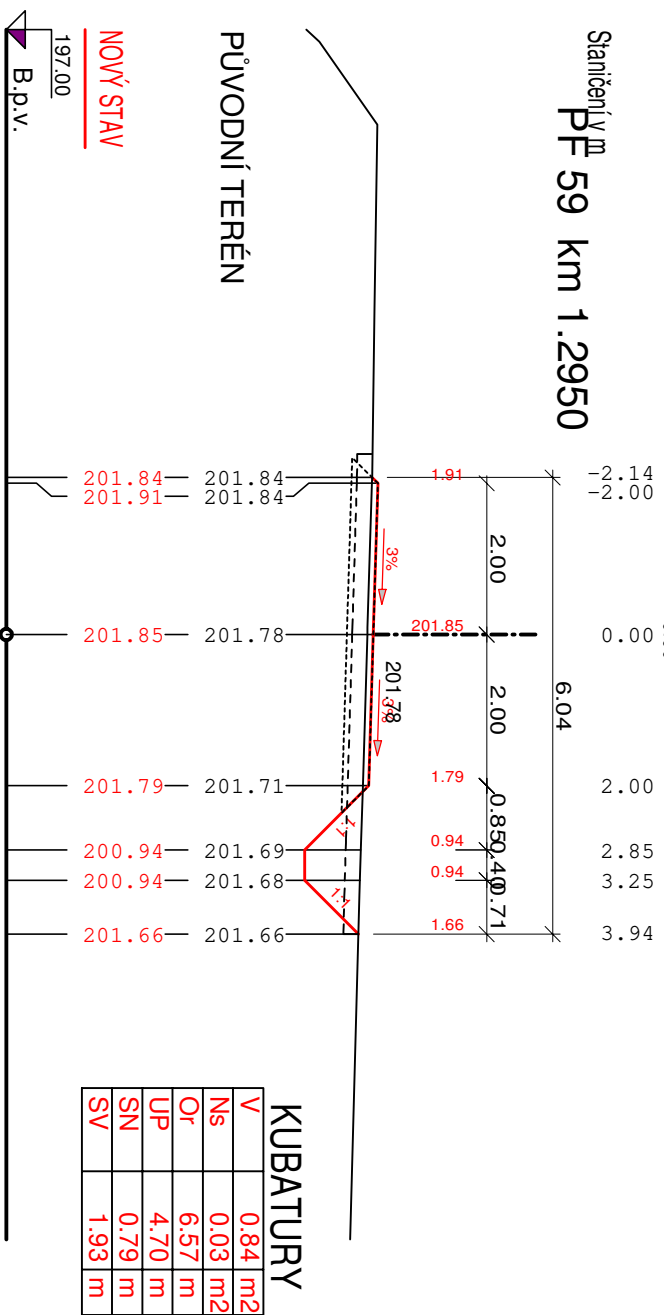
PF 57 km 1.2522



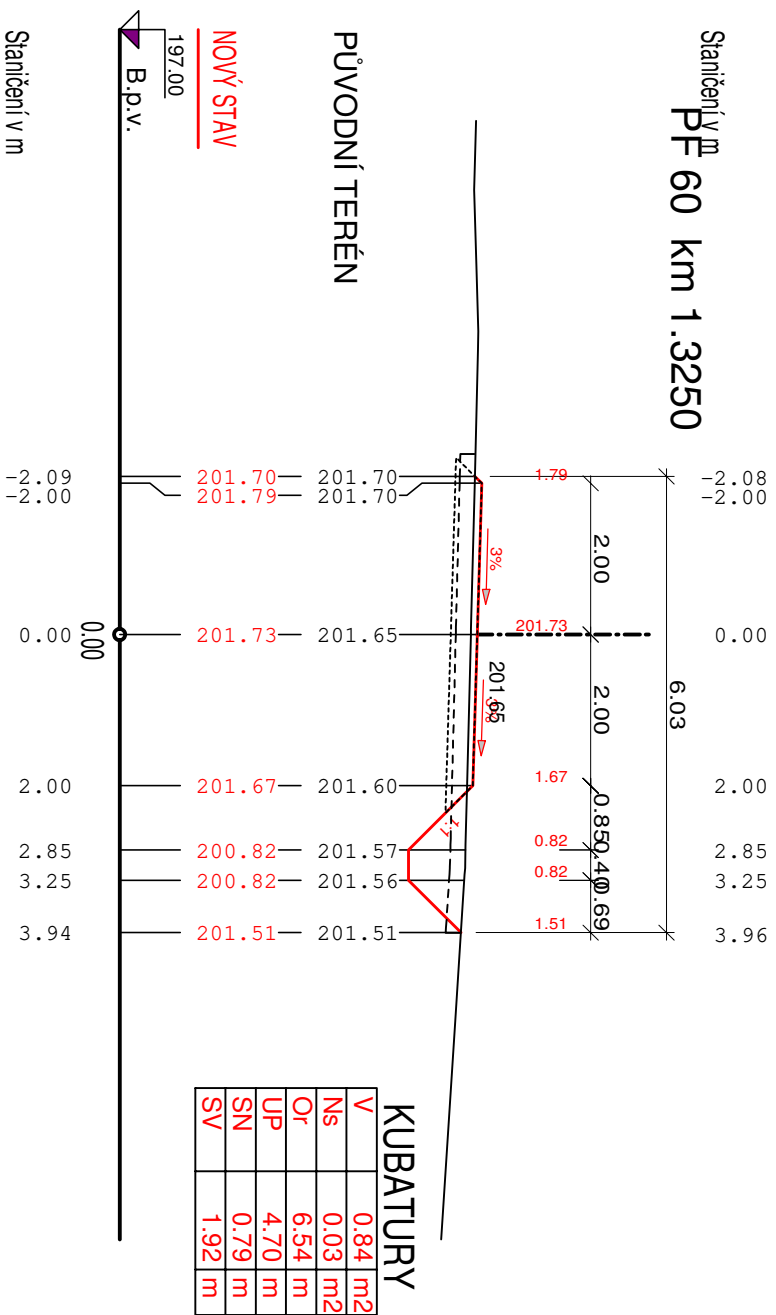
PF 58 km 1.2690



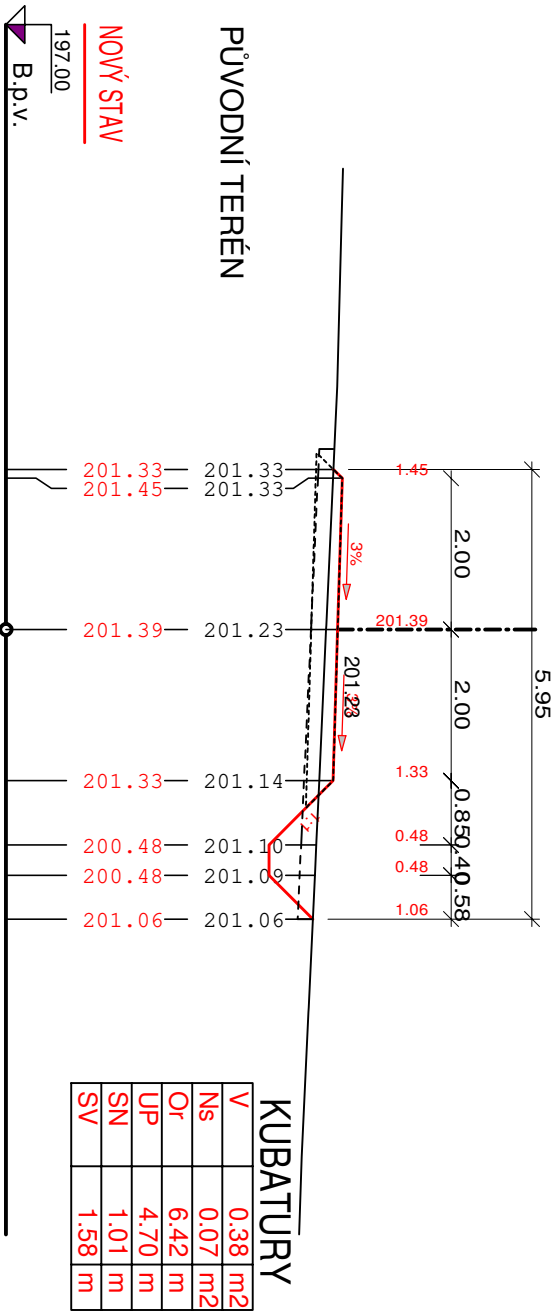
PF 59 km 1.2950



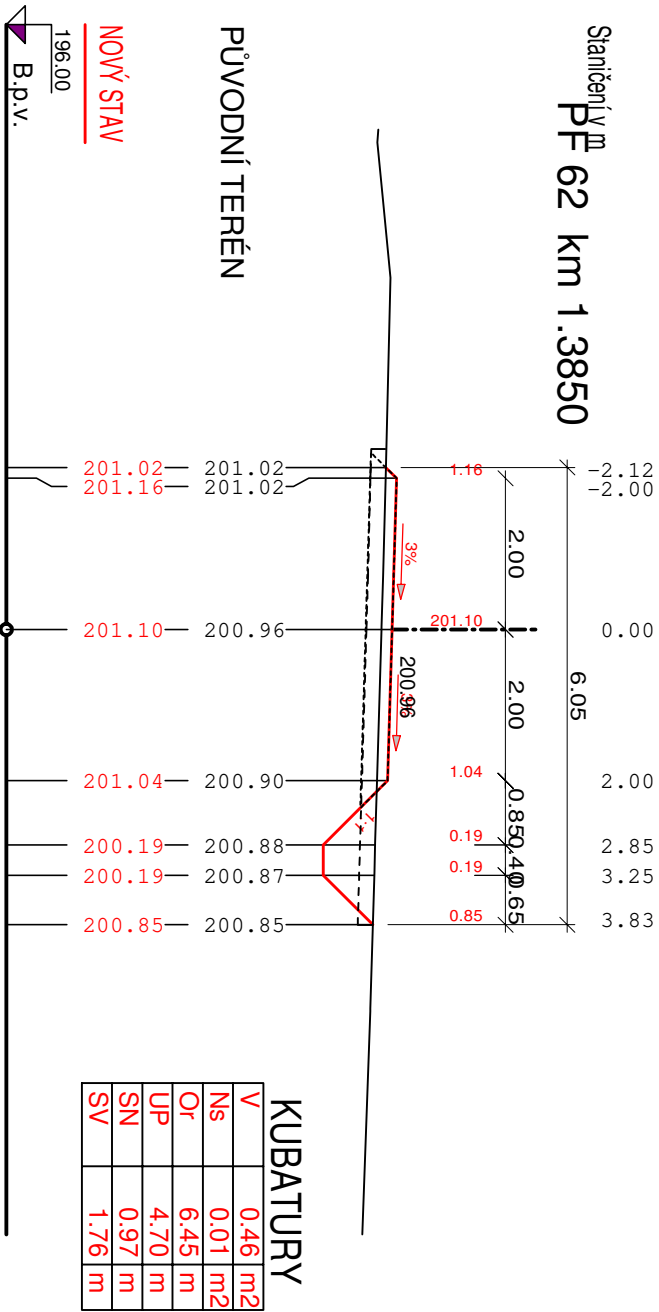
PF 60 km 1.3250



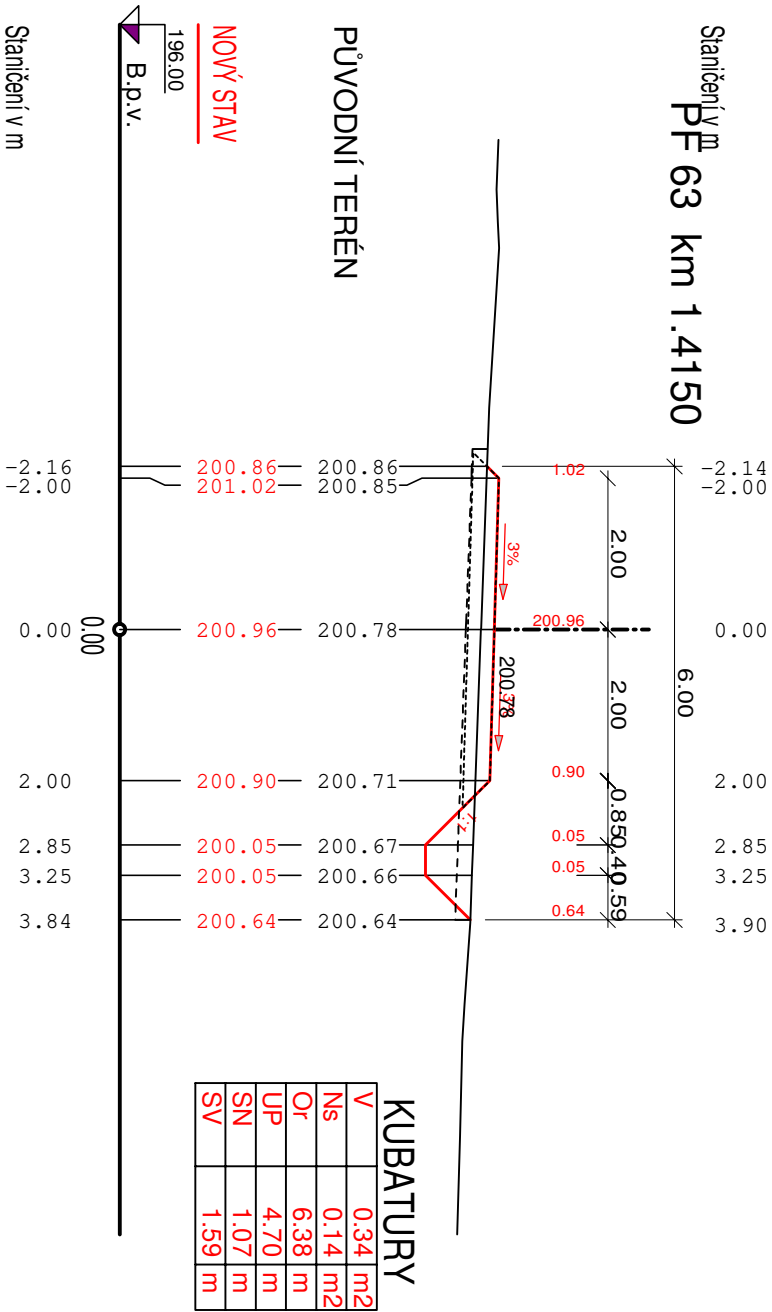
PF 61 km 1.3550



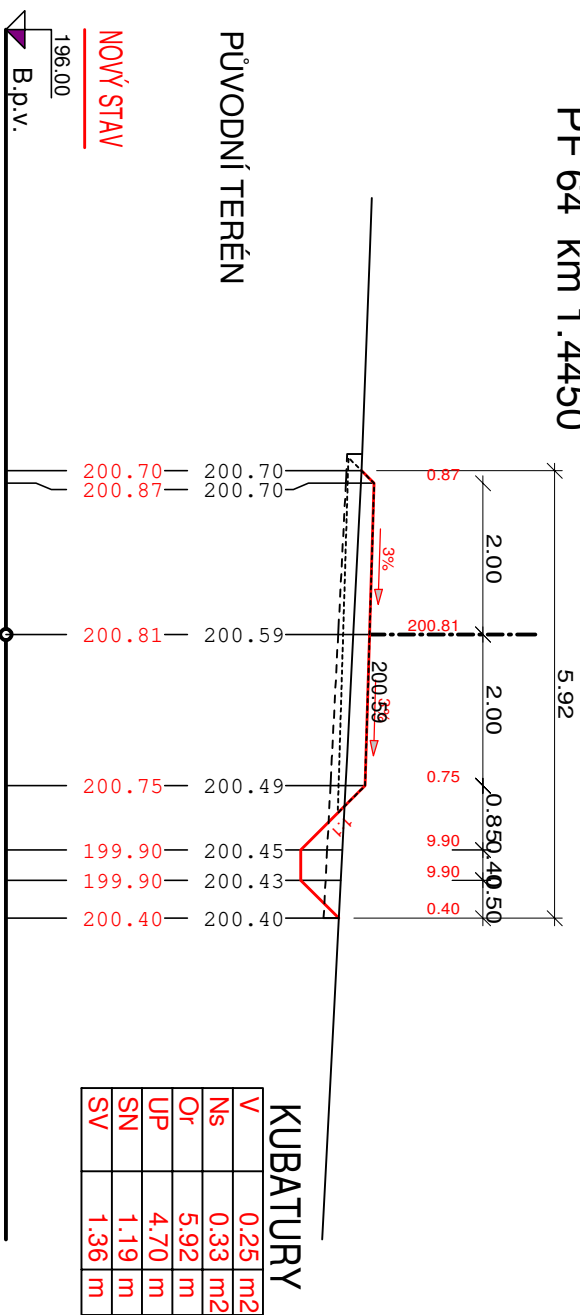
Stančení V_m
PF 62 km 1.3850



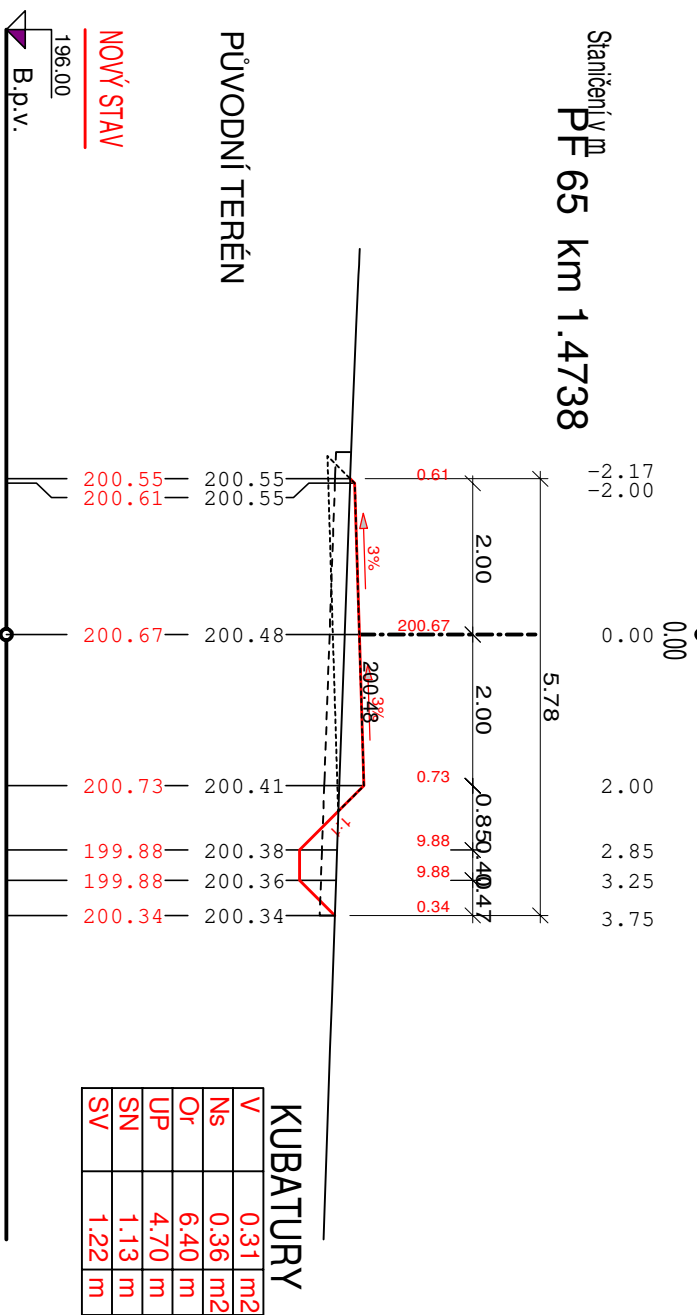
Stančení V_m
PF 63 km 1.4150



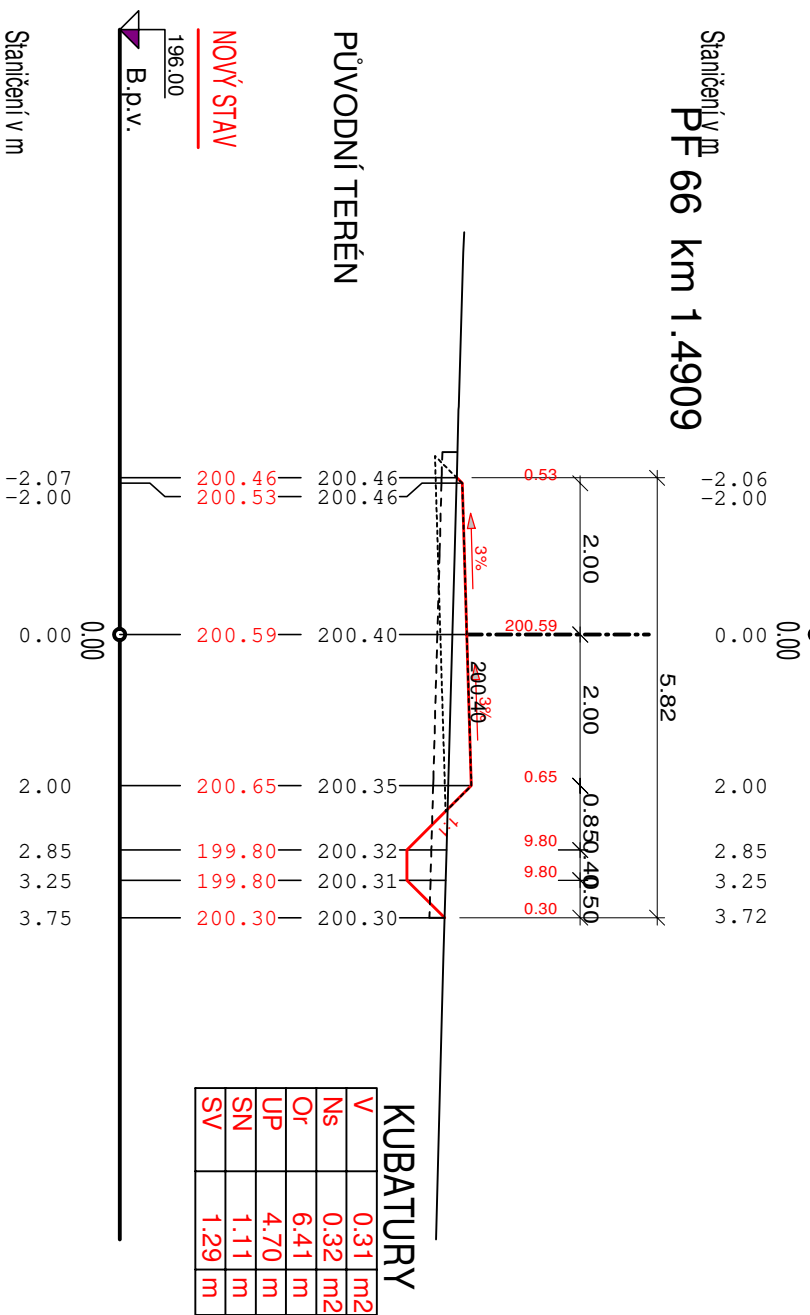
PF 64 km 1.4450



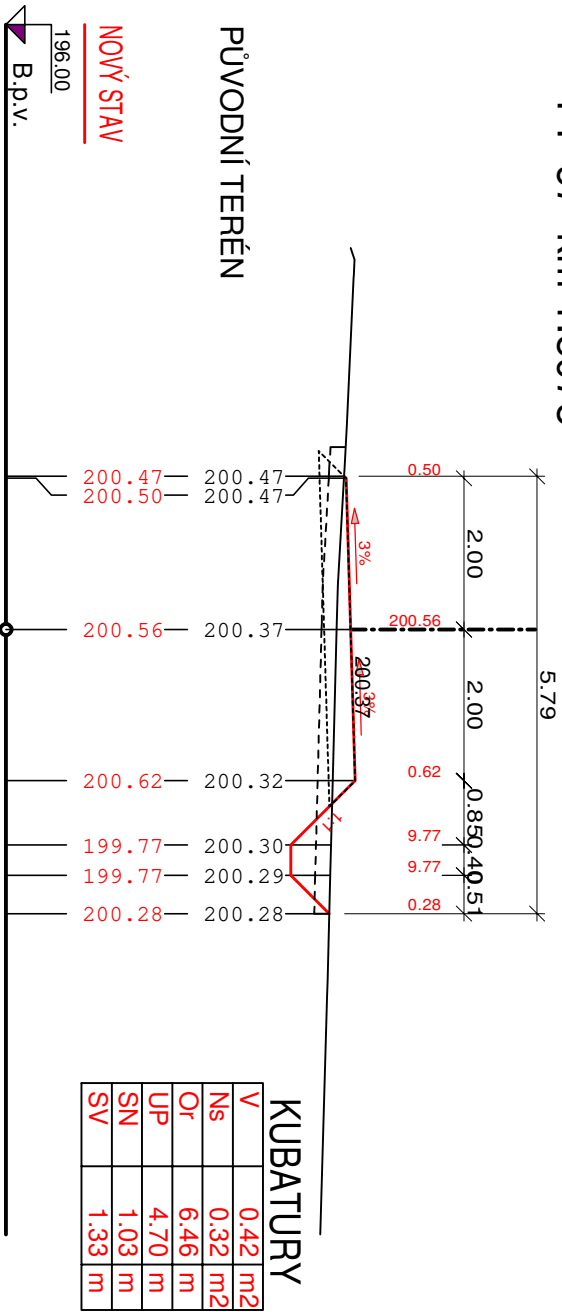
Stančení v m PF 65 km 1.4738



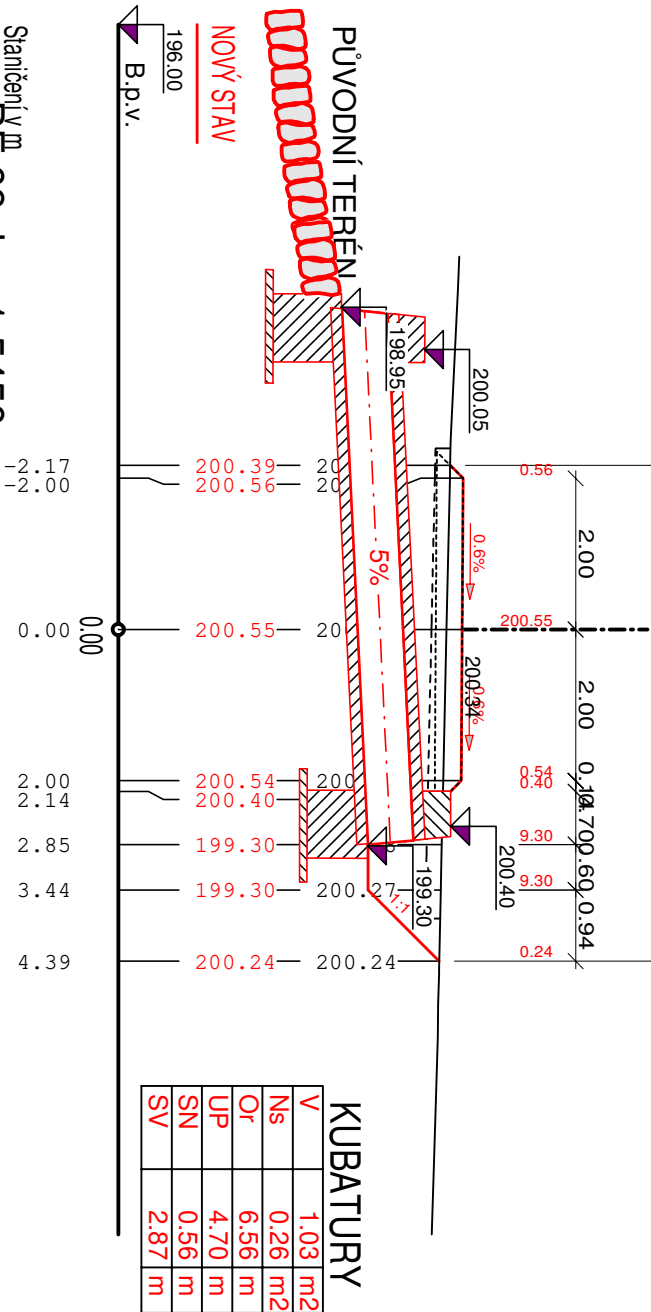
Stančení v m PF 66 km 1.4909



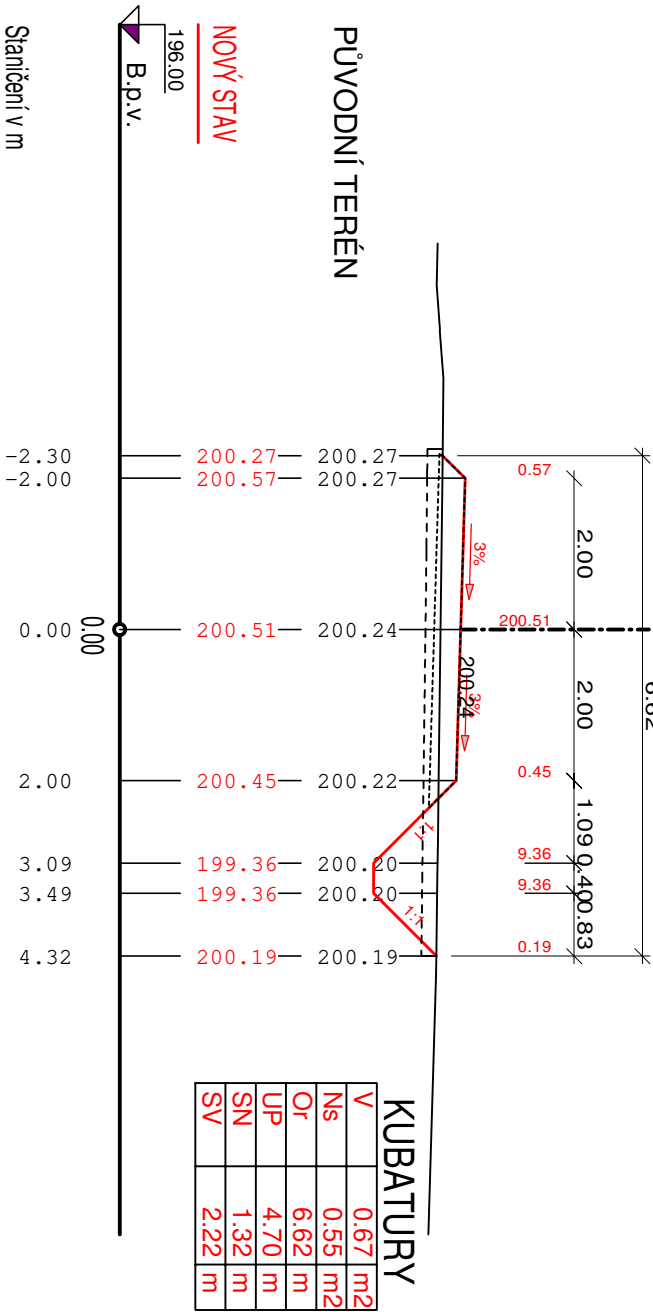
PF 67 km 1.5078



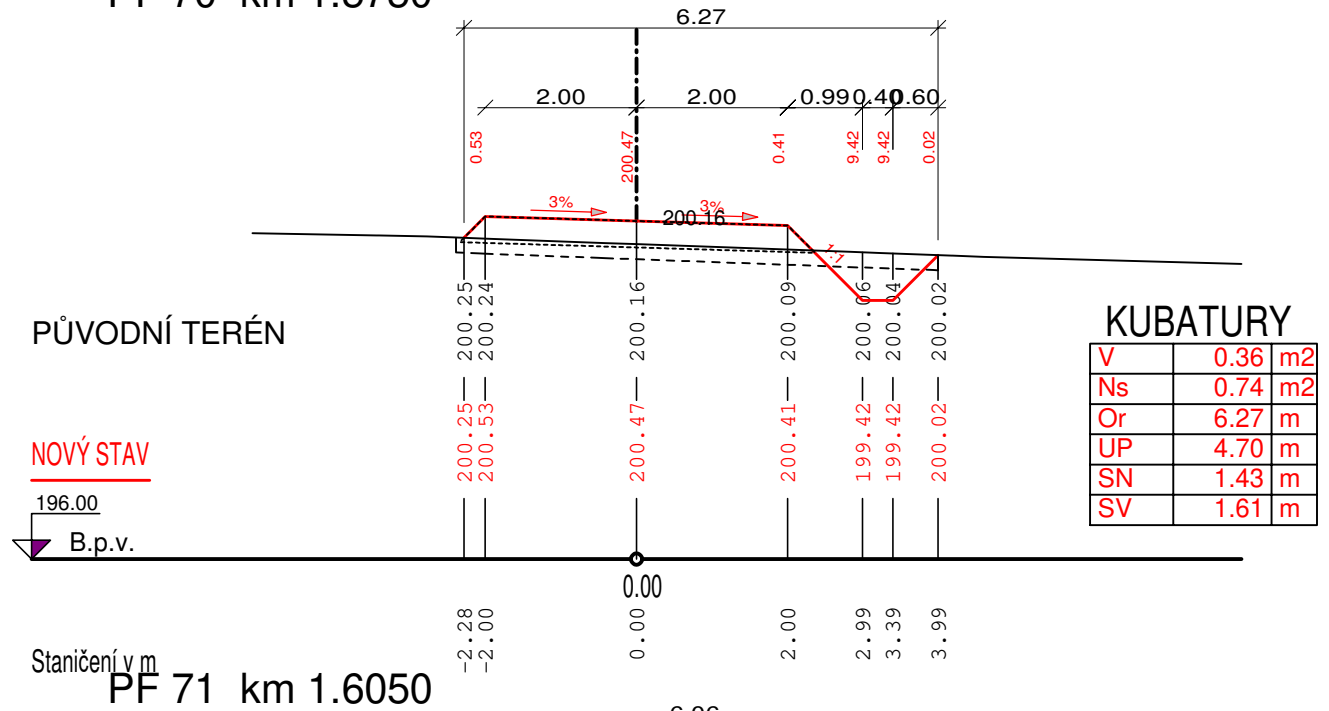
Stančení v m
PF 68 km 1.5150



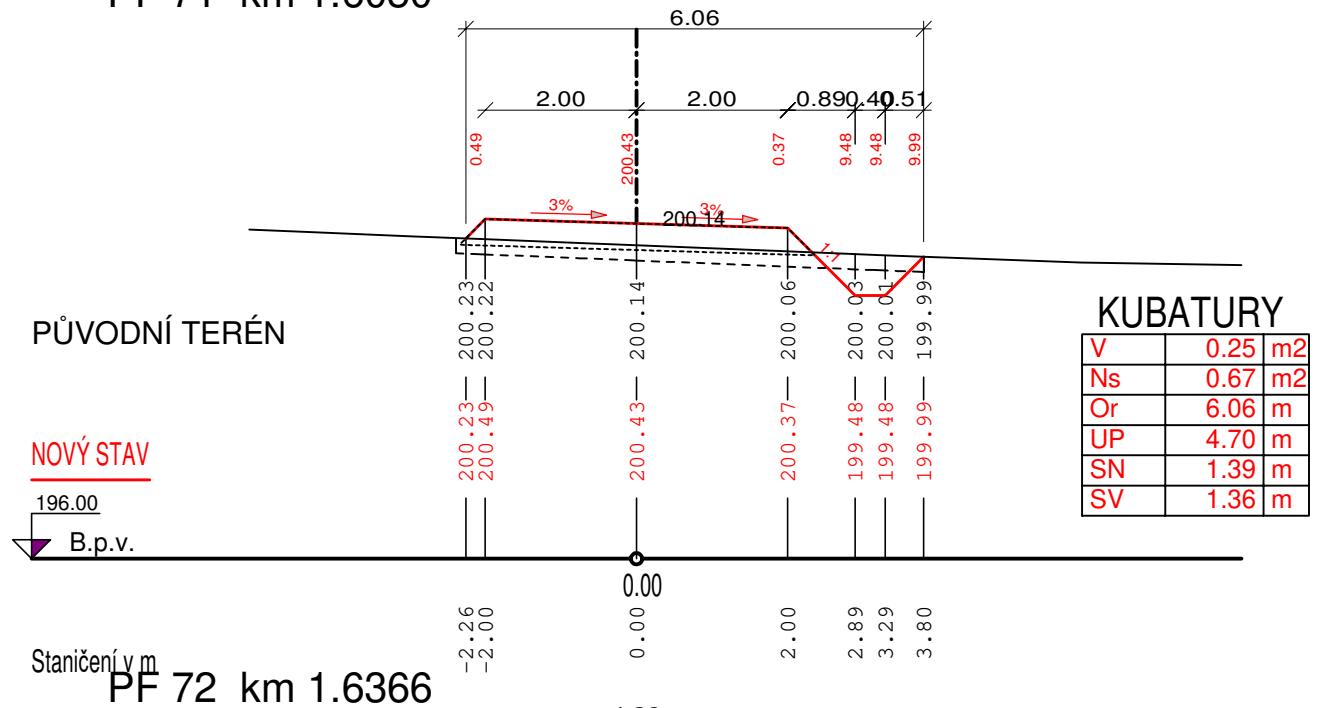
Stančení v m
PF 69 km 1.5450



PF 70 km 1.5750



PF 71 km 1.6050



PF 72 km 1.6366

